

GPS Map Camera

Mohla, Chhattisgarh, India

HPGV+WMV, Mohla, Chhattisgarh 491666, India

Lat 20.577713°

Long 80.744457°

28/05/22 03:27 PM



Scanned with OKEN Scanner



SAY **NO** TO
PLASTIC BAGS

स्व. लाल श्याम शाह शासकीय नवीन महाविद्यालय, मोहला
बिला - मोहला-मानपुर- बं. चौकी (इ.प्र.)



GPS Map Camera

Mohla, Chhattisgarh, India

HPGV+WMV, Mohla, Chhattisgarh 491666, India

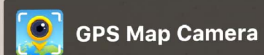
Lat 20.577713°

Long 80.744457°

28/05/22 03:25 PM



Scanned with Oken Scanner



Mohla, Chhattisgarh, India

HPGV+WMV, Mohla, Chhattisgarh 491666, India

Lat 20.577713°

Long 80.744457°

28/05/22 03:25 PM



Scanned with Oken Scanner



GPS Map Camera

Mohla, Chhattisgarh, India

HPGV+WMV, Mohla, Chhattisgarh 491666, India

Lat 20.577713°

Long 80.744457°

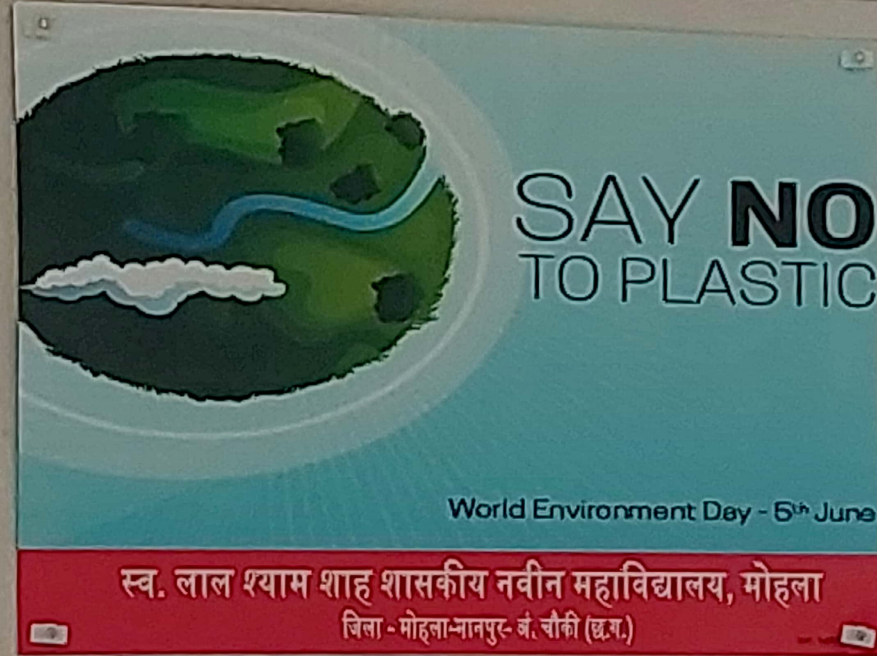
28/05/22 03:24 PM



Scanned with Oken Scanner

स्व. लाल श्याम शाह शासकीय नवीन महाविद्यालय, मोहला
जिला- मोहला-मानपुर- बं. चौकी (छ.ग.)

DABA 9402157018



Mohla, Chhattisgarh, India

HPGV+WMV, Mohla, Chhattisgarh 491666, India

Lat 20.577713°

Long 80.744457°

28/05/22 03:24 PM



Scanned with Oken Scanner



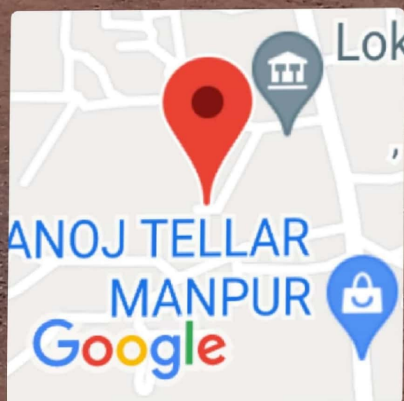
GPS Map Camera



Mohla, Chhattisgarh, India
HPGV+WMV, Mohla, Chhattisgarh 491666, India
Lat 20.57768°
Long 80.744552°
25/05/22 05:37 PM



GPS Map Camera



Mohla, Chhattisgarh, India

HPGV+WMV, Mohla, Chhattisgarh 491666, India

Lat 20.577694°

Long 80.744533°

25/05/22 05:37 PM



Scanned with Oken Scanner



GPS Map Camera



Mohla, Chhattisgarh, India
HPGV+WMV, Mohla, Chhattisgarh 491666, India
Lat 20.577644°
Long 80.744539°
25/05/22 05:36 PM



GPS Map Camera



Mohla, Chhattisgarh, India
HPGV+WMV, Mohla, Chhattisgarh 491666, India
Lat 20.57768°
Long 80.744552°
25/05/22 05:36 PM



GPS Map Camera



Mohla, Chhattisgarh, India
HPGV+WMV, Mohla, Chhattisgarh 491666, India
Lat 20.577736°
Long 80.744261°
25/05/22 05:35 PM




GPS Map Camera





Location icons: a red location pin, a house icon, and a shopping bag icon.

ANOJ TELLAR
MANPUR
Google

Mohla, Chhattisgarh, India
HPGV+WMV, Mohla, Chhattisgarh 491666, India
Lat 20.577773°
Long 80.744368°
25/05/22 05:36 PM




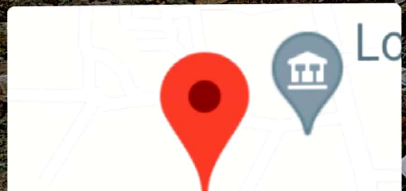
 GPS Map Camera

  Lok
ANOJ TELLAR
MANPUR 


Mohla, Chhattisgarh, India
HPGV+WMV, Mohla, Chhattisgarh 491666, India
Lat 20.577641°
Long 80.744535°
25/05/22 05:36 PM




 GPS Map Camera



MANOJ TELLAR
MANPUR
Google

Mohla, Chhattisgarh, India
HPGV+WMV, Mohla, Chhattisgarh 491666, India
Lat 20.577754°
Long 80.74425°
25/05/22 05:35 PM



 GPS Map Camera







MANOJ TELLAR
MANPUR
Google

Mohla, Chhattisgarh, India
HPGV+WMV, Mohla, Chhattisgarh 491666, India
Lat 20.577746°
Long 80.744226°
25/05/22 05:35 PM



 GPS Map Camera

  Lo
ANOJ TELLAR
MANPUR 


Mohla, Chhattisgarh, India
HPGV+WMV, Mohla, Chhattisgarh 491666, India
Lat 20.577669°
Long 80.744396°
25/05/22 05:34 PM



GPS Map Camera


Lo

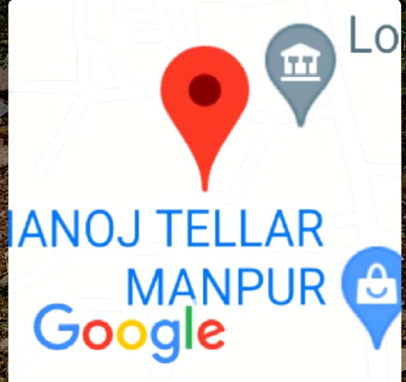
ANOJ TELLAR
MANPUR

Google

Mohla, Chhattisgarh, India
HPGV+WMV, Mohla, Chhattisgarh 491666, India
Lat 20.577711°
Long 80.744374°
25/05/22 05:34 PM




 GPS Map Camera



MANOJ TELLAR
MANPUR
Google

Mohla, Chhattisgarh, India
HPGV+WMV, Mohla, Chhattisgarh 491666, India
Lat 20.577727°
Long 80.74434°
25/05/22 05:35 PM



 GPS Map Camera

  Lok
ANOJ TELLAR
MANPUR
 

Mohla, Chhattisgarh, India
HPGV+WMV, Mohla, Chhattisgarh 491666, India
Lat 20.577694°
Long 80.744533°
25/05/22 05:37 PM

